














CITY OF ORLAND

Zoning Map

Municipal Code Section 17.12.030

Legend

-  R-1 - Residential One-family
-  R-2 - Residential Two-family
-  R-3 - Residential Multiple Family
-  R-E - Residential Estates
-  C-1 - Neighborhood Commercial
-  C-2 - Community Commercial
-  C-H - Highway Service Commercial
-  M-L - Limited Industrial
-  M-H - Heavy Industrial
-  P-D - Planned Development
-  P-F - Public Facilities
-  SP - Special Parking
-  Proposed Public Access

450 Feet

